

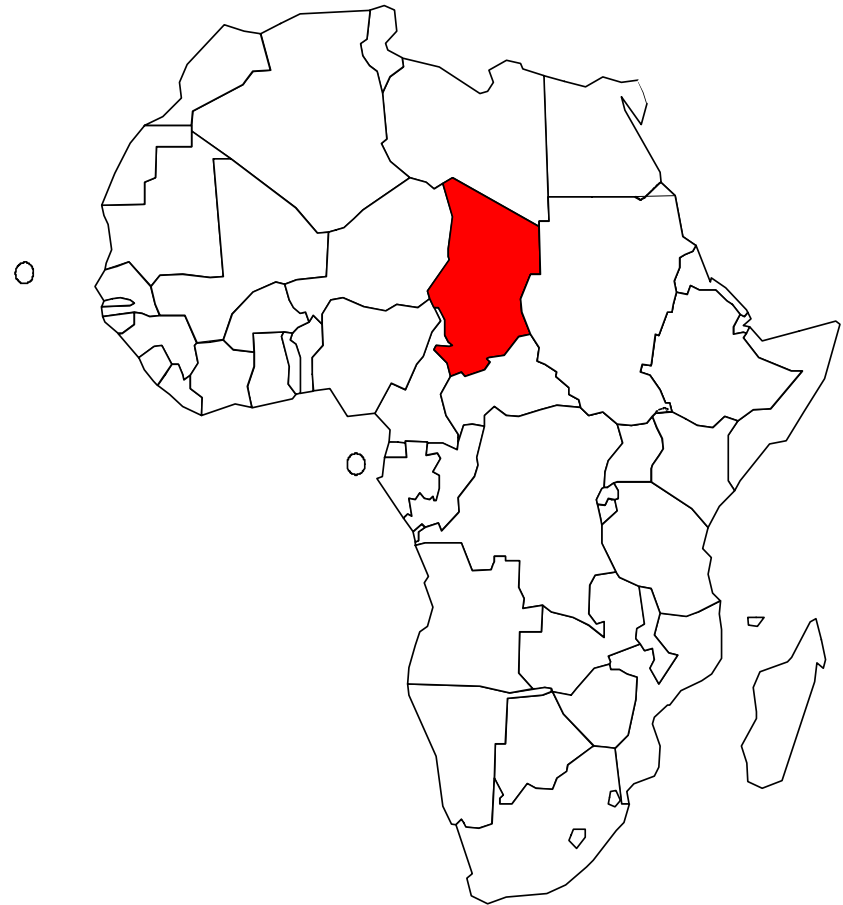
Report on Independent monitoring

Chad

Polio campaign **tOPV**

10 – 12 February 2010

- *Data as per 22 February 2010*



Polio Campaign in Chad tOPV

Country profile

- Total Target: 2,164,258 <5 Y
- Wild polio virus : 65 in 2009 and 3 in 2010 (all type3)

NID 10- 12 Feb 2010

Campaign targets:

- 21/21 Regions
- 2,164,258 Children <5years
- 61/61 districts

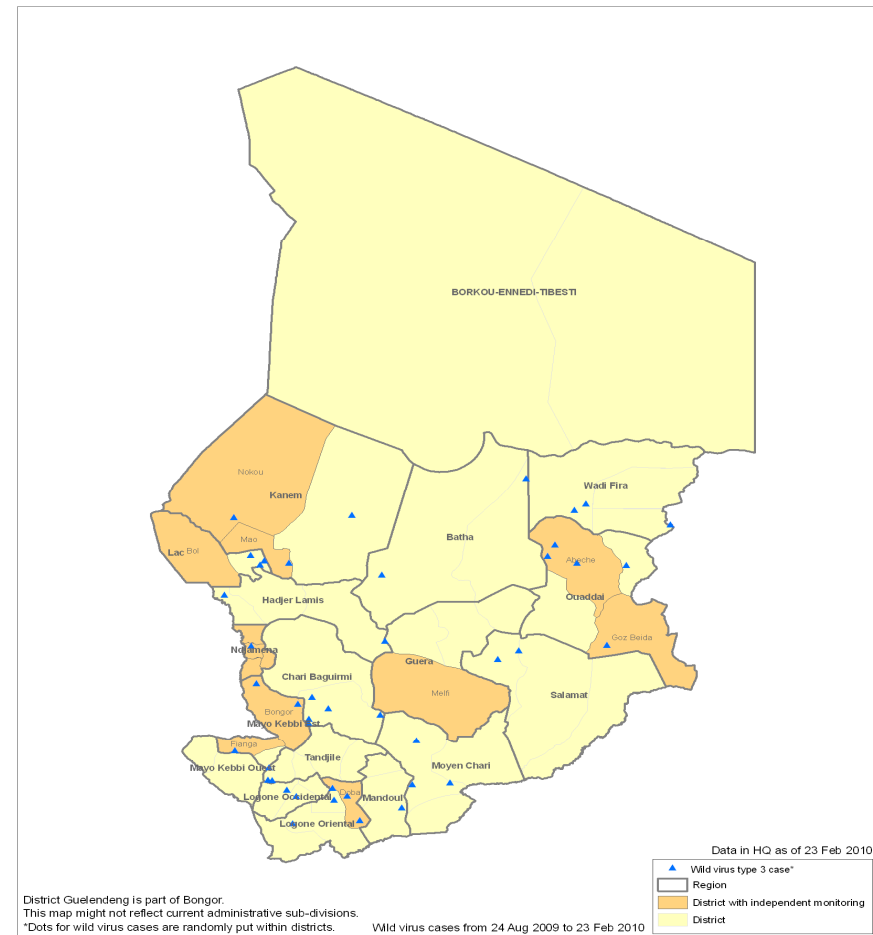
Independent Monitoring targets

- 9/21 regions (43%)
- 14/61 districts (23%)
- 61/866 sub-districts (7%)

Data report

Completeness: **Yes**

Timeliness: **Yes**



The boundaries and names shown and the designations used on this map do not imply the expression of any opinion whatsoever on the part of the World Health Organization concerning the legal status of any country territory, city or area or of its authorities, or concerning the delimitation of its frontiers or boundaries. © WHO 2010. All rights reserved



Independent monitoring process

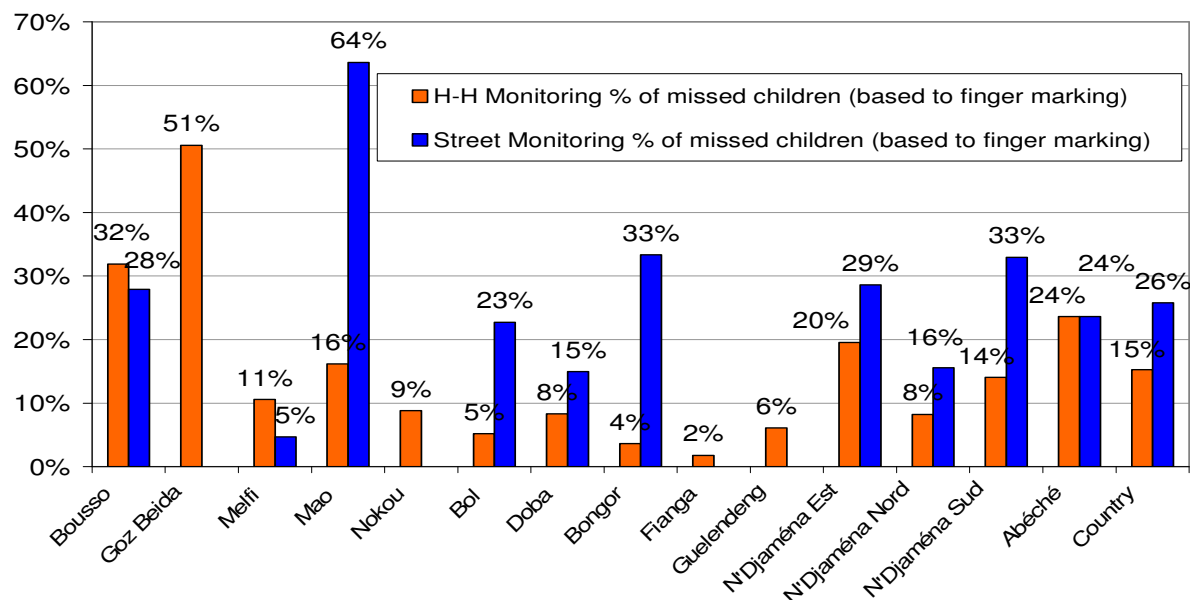
Country focus

Region name	District Name	Number of Independent monitors Involved	Source of the independent monitors	Selection of Independent monitors	Source of Trainers of independent monitors	# and % of Sub districts monitored		Type of End process Monitoring		Total # of <5Y monitored
						#	%	House to House	Street Monitoring	
CHARI BAGUIRMI	Bouso	1	100% UN system	WHO	WHO	4	25%	Yes	Yes	698
DAR SILA	Goz Beida	1	100% UN system	WHO	WHO	1	8%	Yes	No	83
GUERA	Melfi	1	100% UN system	WHO	WHO	6	55%	Yes	Yes	731
KANEM	Mao	1	100% UN system	WHO	WHO	3	7%	Yes	Yes	468
KANEM	Nokou	1	100% UN system	WHO	WHO	2	17%	Yes	No	34
LAC	Bol	1	100% UN system	WHO	WHO	4	24%	Yes	Yes	293
LOGONE ORIENTAL	Doba	1	100% UN system	WHO	WHO	6	33%	Yes	Yes	756
MAYO KEBBI EST	Bongor	1	100% UN system	WHO	WHO	2	18%	Yes	Yes	106
MAYO KEBBI EST	Fianga	1	100% UN system	WHO	WHO	3	20%	Yes	No	113
MAYO KEBBI EST	Guelendeng	1	100% UN system	WHO	WHO	2	22%	Yes	No	82
NDJAMENA	N'Djaména Est	12	100% Education	WHO	WHO	5	100%	Yes	Yes	2,056
NDJAMENA	N'Djaména Nord	11	100% Education	WHO	WHO	5	100%	Yes	Yes	992
NDJAMENA	N'Djaména Sud	13	100% Education	WHO	WHO	12	100%	Yes	Yes	2,167
OUADDAI	Abéché	1	100% UN system	WHO	WHO	6	27%	Yes	Yes	432
Country		47	23%UN, 77% Education	100%WHO	100%WHO	61	29%	Yes=14	Yes=10 Non=4	9011

Please note the low figures in Goz Beida district

AFRO Data as of 22 February 2010, in HQ 24 February 2010

Independent monitoring results: % and number of children not immunized (based on finger marking) Country focus



Regions	District Name	<5 Targeted population	House to House Monitoring (End process)			Street monitoring (End process)		
			#<5 monitored	#<5 with finger marked	# <5 missed children	#<5 monitored	#<5 with finger marked	# <5 missed children
CHARI BAGUIRMI	Bouso	46680	508	346	162	190	137	53
DAR SILA	Goz Beida	51862	83	41	42	No data	No data	No data
GUERA	Melfi	17320	539	482	57	192	183	9
KANEM	Mao	48599	446	374	72	22	8	14
	Nokou	17761	34	31	3	No data	No data	No data
LAC	Bol	37202	271	257	14	22	17	5
LOGONE ORIENTA	Doba	39312	736	675	61	20	17	3
MAYO KEBBI EST	Bongor	39662	55	53	2	51	34	17
	Fianga	48019	113	111	2	No data	No data	No data
	Guelendeng	20693	82	77	5	No data	No data	No data
NDJAMENA	N'Djaména Est	62582	1,221	982	239	835	596	239
	N'Djaména Nord	33135	497	456	41	495	418	77
	N'Djaména Sud	70649	1,354	1,164	190	813	545	268
OUADDAI	Abéché	69936	216	165	51	216	165	51
Country		603412	6,155	5,214	941	2,856	2,120	736

Please note the low figure in Goz Beida district

AFRO Data as of 22 February 2010, in HQ 24 February 2010

Additional quality indicators

Country focus

Region Name	District Name	Reason of missed children (Number)				Awareness of Parents prior SIA			Presence of Poorly covered Areas
		House not (re) visited	Absence of children	Refusal	Others	# of parents interviewed	# of parents aware of the SIA prior the team visit	%	
CHARI BAGUIRMI	Bouso	124	38	0	0	No data	No data	No data	Yes
DAR SILA	Goz Beida	11	9	0	22	40	22	55%	Yes
GUERA	Melfi	3	31	0	1	240	234	98%	Yes
KANEM	Mao	8	17	0	2	No data	No data	No data	No
	Nokou	0	1	0	0	20	17	85%	No
LAC	Bol	1	13	0	0	No data	No data	No data	No
LOGONE ORIENTAL	Doba	47	0	0	91	No data	No data	No data	Yes
MAYO KEBBI EST	Bongor	0	0	0	0	20	18	90%	No
	Fianga	0	0	0	0	30	22	73%	No
	Guelendeng	0	9	0	0	30	25	83%	No
NDJAMENA	N'Djaména Est	43	53	18	12	545	398	73%	No
	N'Djaména Nord	10	10	20	1	180	141	78%	No
	N'Djaména Sud	49	41	8	7	573	322	56%	No
OUADDAI	Abéché	10	11	2	7	80	60	75%	Yes
Country		306	233	48	143	1,758	1,259	72%	Yes=5 No=9

* A poorly covered area is defined as: at least 3 out of 10 households monitored with one child not immunized during the round - Mention **Yes** or **No**